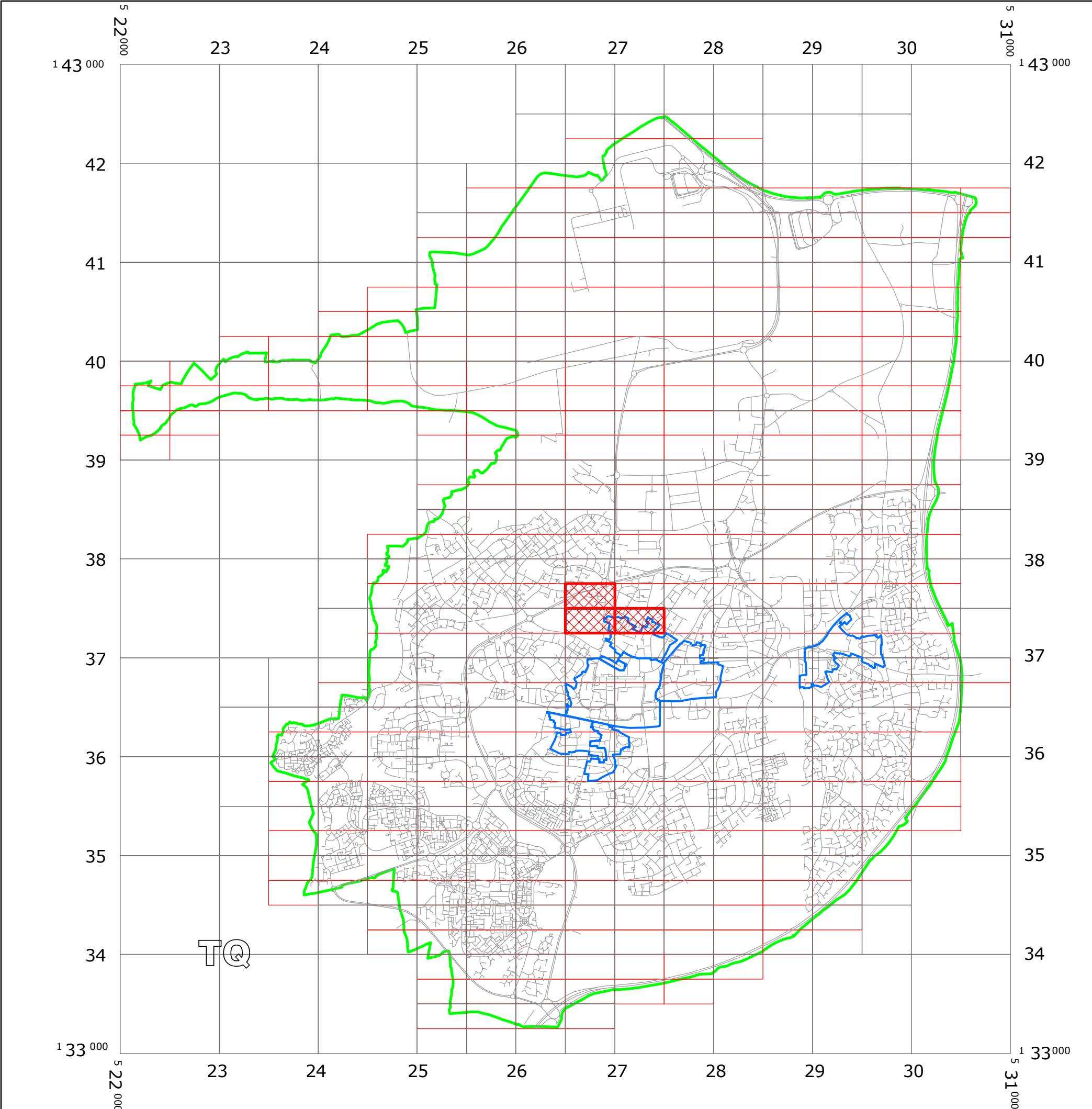


WEST SUSSEX COUNTY COUNCIL  
((CRAWLEY BOROUGH) (PARKING PLACES AND TRAFFIC REGULATION)  
(CONSOLIDATION) ORDER 2010)  
(BARNFIELD ROAD AMENDMENT) ORDER 2015

CRAWLEY: LOCATION OF WAITING RESTRICTIONS



KEY:

OS TILE GRID

PARKING TILE GRID

LOCATION OF WAITING RESTRICTIONS

PARISH BOUNDARY

CONTROLLED PARKING ZONE BOUNDARY

ROAD NETWORK



West Sussex County Council  
Communities & Infrastructure  
The Grange  
Tower Street  
Chichester  
West Sussex  
PO19 1RH

WEST SUSSEX COUNTY COUNCIL  
((CRAWLEY BOROUGH) (PARKING PLACES AND TRAFFIC REGULATION)  
(CONSOLIDATION) ORDER 2010)  
(BARNFIELD ROAD AMENDMENT) ORDER 2015

LOCATION OF WAITING RESTRICTIONS

Reproduced from or based upon 2013 Ordnance Survey material with permission of the Controller of HMSO  
(c) Crown Copyright reserved. Unauthorised reproduction infringes Crown copyright and may lead to  
prosecution or civil proceedings West Sussex County Council Licence No. 100023447




SCALE: 1:40,000  
DATE: 20/04/2015




Key for Waiting Restrictions

All areas over which the provision of the orders apply are defined by the shaded areas as shown on the following plans plus a contiguous area not indicated on the plans of verge and/or footway between the carriageway edge and the highway boundary. The plans in this schedule are based upon grid references of the Ordnance Survey National Grid defined by the OSGB 36 triangulation.


Prohibition of waiting at any time

101		check	No waiting at any time		
158		pat 046	No waiting 9.00am-5.00pm Mon–Sat except bank holidays	171	 circle4 No waiting 8.00am-10.00am Mon-Sat except bank holidays

Residents Parking

512		usgs503	Residents’ and Visitors’ permit holders only 9.00am-5.00pm Mon-Sat except bank holidays
-----	--	---------	--

Shared Residents Parking & Free Limited Waiting

614		pat019	Residents’ and Visitors’ permit holders and Limited waiting for 2hrs No return within 2hrs for non-permit holders 9.00am-5.00pm Mon–Sat except bank holidays
-----	---	--------	---

Clearways (yellow 255-255-0)

1100		usgs503	School Keep Clear-No stopping at any time	1104		usgs620	Bus stop clearway 7.00am-7.00pm any day
1102		pat062	24hr Rural Clearway				

 Boundary of Controlled Parking Zone

**WEST SUSSEX COUNTY COUNCIL**  
**((CRAWLEY BOROUGH) (PARKING PLACES AND TRAFFIC REGULATION)**  
**(CONSOLIDATION) ORDER 2010)**  
**(BARNFIELD ROAD AMENDMENT) ORDER 2015**

West Sussex County Council in exercise of their powers under Sections 1 (1) 2 (1) and (2), 4 (2), 45, 46, 49 and 53 and Part IV of Schedule 9 of the Road Traffic Regulation Act 1984 "the Act" as amended and of all other enabling powers and after consultation with the chief officer of police in accordance with Part III of Schedule 9 to the Act hereby make the following Order:-

1. This Order shall come into operation on the 20<sup>th</sup> day of April 2015 and may be cited as "West Sussex County Council ((Crawley Borough) (Parking Places and Traffic Regulation) (Consolidation) Order 2010) (Rawlinson Road Amendment) Order 2015."
2. The "West Sussex County Council (Crawley Borough) (Parking Places and Traffic Regulation) (Consolidation) Order 2010" is hereby amended by the by the deletion from it of the plans specified in the First Schedule to this Order and the substitution of the plans attached in the Second Schedule to this Order.

**FIRST SCHEDULE**  
**Plans to be deleted**

TQ2637NES (Sheet Issue No.2)  
TQ2637SEN (Sheet Issue No. 1)  
TQ2737SWN (Sheet Issue No. 4)

**SECOND SCHEDULE**  
**Plans to be substituted**  
**(as attached)**

TQ2637NES (Sheet Issue No.3)  
TQ2637SEN (Sheet Issue No. 2)  
TQ2737SWN (Sheet Issue No. 5)

THE COMMON SEAL of WEST SUSSEX  
COUNTY COUNCIL was hereto affixed

the FOURTEENTH day of APRIL 2015  
in the presence of:

*M Hendon*  
Authorised Signatory

)  
)  
)  
)  
)(L.S)  
)  
)  
)



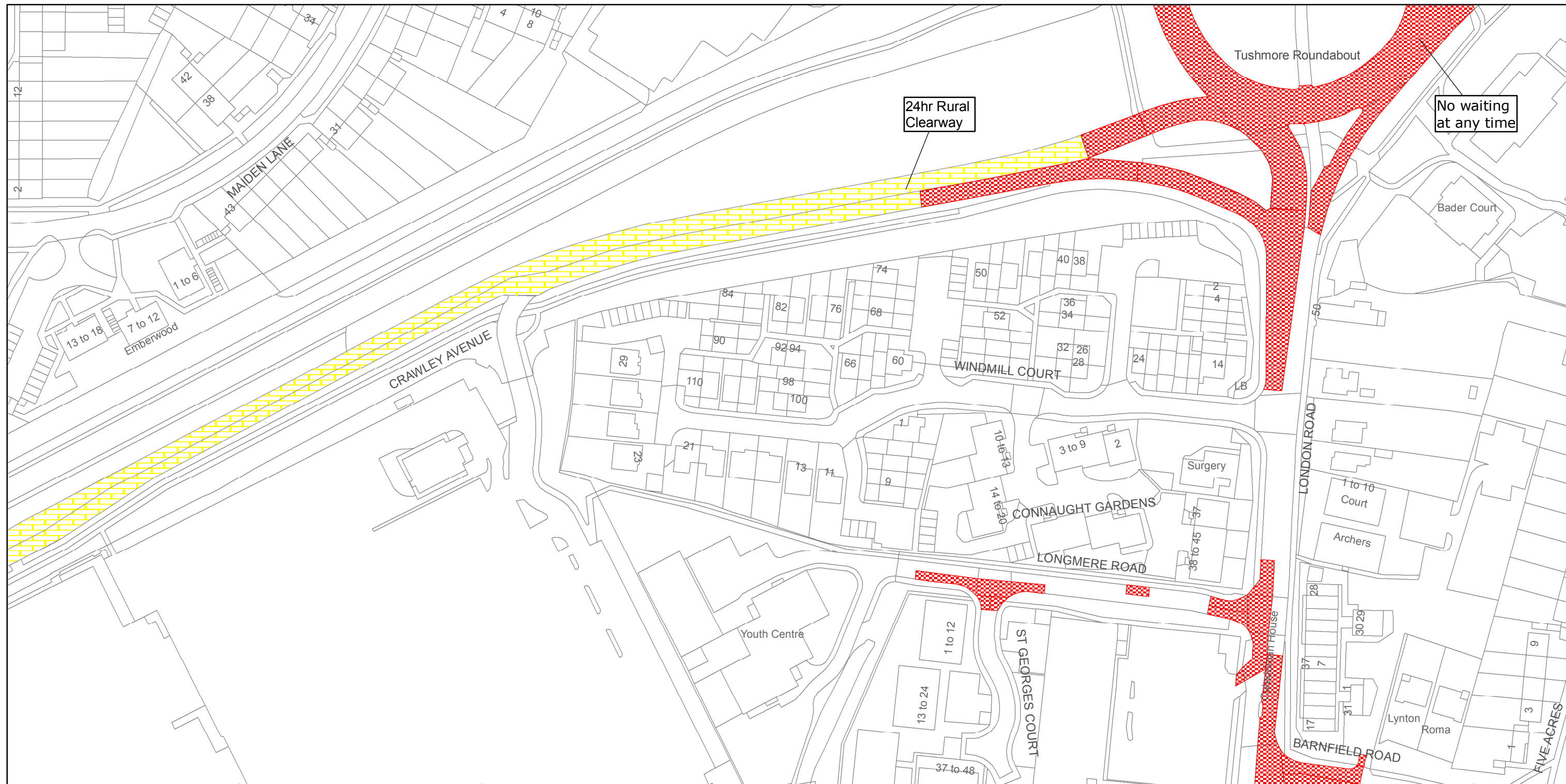
I HEREBY CERTIFY THIS TO  
BE A TRUE COPY OF THE  
ORIGINAL DOCUMENT

*Tom Kenyon*  
.....  
Authorised Officer

WEST SUSSEX COUNTY COUNCIL

04/08 DELEGATED AUTHORITY





West Sussex County Council  
Highways & Transport  
The Grange  
Tower Street  
Chichester  
West Sussex  
PO19 1RH

# CRAWLEY BOROUGH: LANGLEY GREEN, NORTHGATE AND WEST GREEN WARDS

## WAITING RESTRICTIONS

Reproduced from or based upon 2013 Ordnance Survey material with permission of the Controller of HMSO (c) Crown Copyright reserved.  
Unauthorised reproduction infringes Crown copyright and may lead to prosecution or civil proceedings West Sussex County Council Licence No. 100023447

TILE REF NO:  
TQ2637NES

SHEET ISSUE NO 3  
SHEET ACTIVE FROM - 20/04/2015



SCALE:  
1:1250  
at A3 size



West Sussex County Council  
Highways & Transport  
The Grange  
Tower Street  
Chichester  
West Sussex  
PO19 1RH

CRAWLEY BOROUGH: NORTHGATE AND  
WEST GREEN WARDS

WAITING RESTRICTIONS

Reproduced from or based upon 2013 Ordnance Survey material with permission of the Controller of HMSO (c) Crown Copyright reserved.  
Unauthorised reproduction infringes Crown copyright and may lead to prosecution or civil proceedings West Sussex County Council Licence No. 100023447

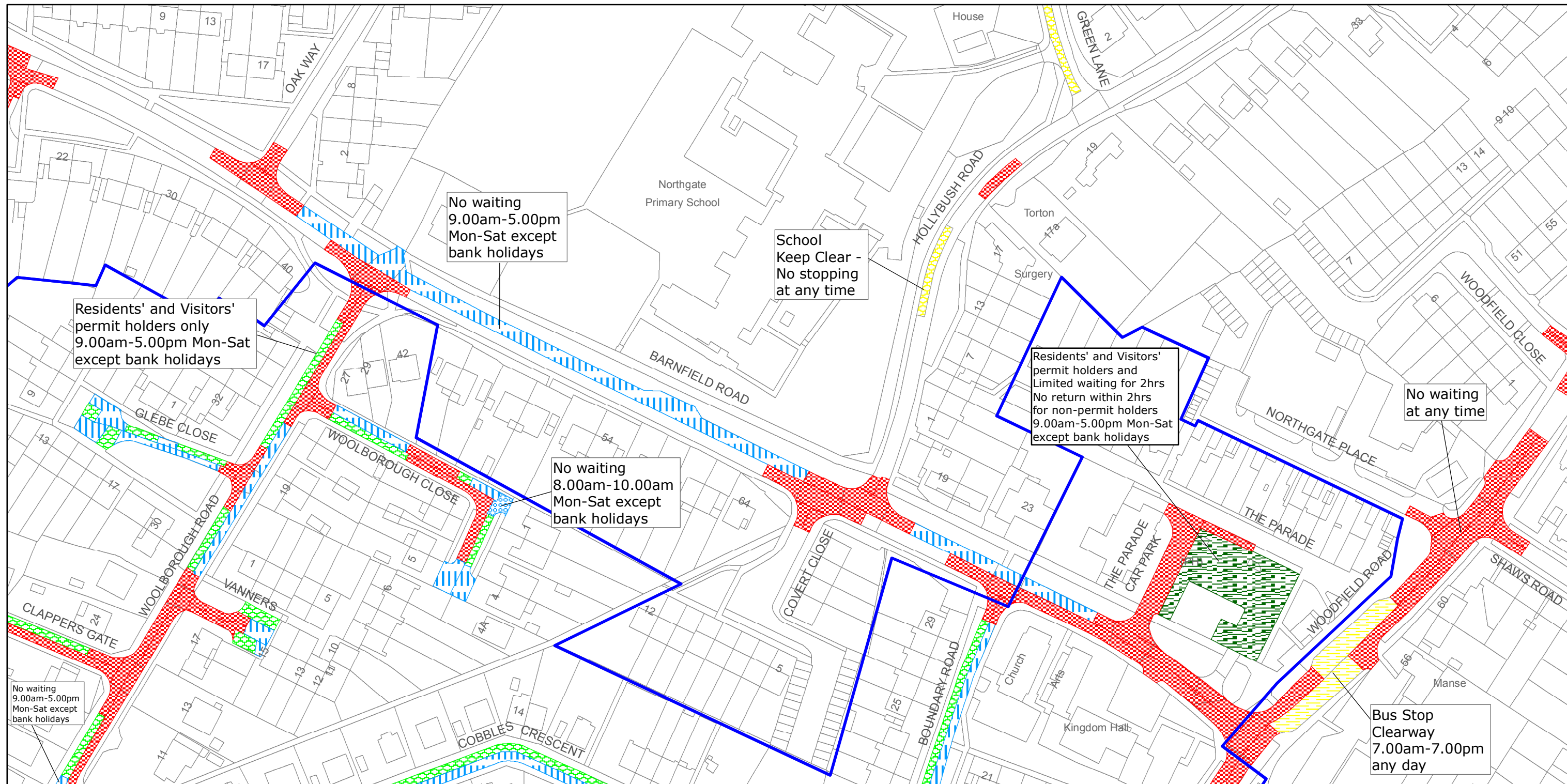
TILE REF NO:  
TQ2637SEN

SHEET ISSUE NO 2  
SHEET ACTIVE FROM - 20/04/2015



SCALE:  
1:1250  
at A3 size





West Sussex County Council  
Highways & Transport  
The Grange  
Tower Street  
Chichester  
West Sussex  
PO19 1RH

## CRAWLEY BOROUGH: NORTHGATE AND WEST GREEN WARDS

### WAITING RESTRICTIONS

Reproduced from or based upon 2013 Ordnance Survey material with permission of the Controller of HMSO (c) Crown Copyright reserved.  
Unauthorised reproduction infringes Crown copyright and may lead to prosecution or civil proceedings West Sussex County Council Licence No. 100023447

**TILE REF NO:  
TQ2737SWN**

SHEET ISSUE NO 5

SHEET ACTIVE FROM - 20/04/2015



SCALE:  
1:1250

at A3 size